

# Victorian Colour Photochrom Images of Towns and Cities of England circa 1895

Catalogue issue 1 dated 16-06-2013 © [www.nostalgiastore.co.uk](http://www.nostalgiastore.co.uk)

53 Page Catalogue containing over 1000 original Victorian Colour Images

Each page contains an index within a comment tag - click to read tag

To search the whole catalogue select '*advance search*' and include '*comments*' within the search criteria.

To get a list of every image within the catalogue search for '*England*'

To purchase and download an image click [ORDER FORM](#)

Enlarged sample images are available on request via the order form

>>>>>>FULL INDEX BY PAGE<<<<<<<

Two types of image are included in the series - Landscape & Portrait - both are of **archive quality .tiff format**, each being up to **30MB (up to 5000 x 4000 pixels) with a minimum resolution of 400 dpi** - allowing for large prints.

Click here to view a typical full size tiff file – [Download Sample Tiff \(29MB\)](#)







[Derwentwater and Keswick, Lake District, England]



[General view, Lynton and Lynmouth, England]



[The Abbey, from the bridge, Bath, England]



[The Castle, Ashby-de-la-Zouch, England]



[The Baths, Ashby-de-la-Zouch, England]



[The Church, Battle, England]



[High Street, Battle, England]



[Bridge and Promenade, Bedford, England]



[Howard Statue, Bedford, England]



[View on the river, Belaugh, England]



[East parade, Bognor, England]



[Rough sea, Bognor, England]



[Woods, the Strid, Bolton Abbey, England]



[Woods, Bolton Abbey, England]



[Cathedral, Carlisle, England]



[The Church, Cheddar, England]



[The Priory Church, Christchurch, England]



[From the pier, Clacton-on-Sea, England]



[General view, Clevedon, England]



[High Street, Clovelly, England]





[Prior Park College with Palladi[a]n Bridge, Bath, England]



[High Street, Bath, England]



[The Promenade, Bedford, England]



[A "Peep" from the recreation grounds, Bedford, England]



[The Castle, Berkeley, England]



[From North Pier, Blackpool, England]



[From North Pier, Blackpool, England]



[From Central Pier, Blackpool, England]



[The Promenade, Blackpool, England]




[The Promenade and Tower from North Pier, Blackpool, England]



[The Promenade and Tower from South Pier, Blackpool, England]



[The beach with North Pier, Blackpool, England]



[The tower with beach, Blackpool, England]



[The Tower, Blackpool, England]



[The North Pier, Blackpool, England]



[The North Pier, Blackpool, England]



[New East Parade, Bognor, England]



[Upper Bognor Road, Bognor, England]



[Abbey from the river, Bolton Abbey, England]



[Abbey stepping stones, I, Bolton Abbey, England]





[From the harbor, Clovelly, England]



[General view, Combe Martin [i.e., Combe Martin], England]



[Castle, Corfe Castle, England]



[Polseath Bay, Cornwall, England]



[Lovers leap, Holne Chase, Dartmoor, England]



[Brentor, Dartmoor, England]



[Ullswater, Pooley Bridge Pier, Lake District, England]



[The Abbey, Abbotsbury, England]



[St. Catherine's Chapel, Abbotsbury, England]



[The Keep, Arundel Castle, England]



[St. Philip's Church, Arundel Castle, England]



[Swanbourne Lake, Arundel Castle, England]



[The Cross and horse fair, Banbury, England]



[View on the river, Barton Broad, England]



[From Beechen Cliff, Bath, England]



[Roman Baths and Abbey, Bath, England]



[Roman Baths and Abbey, II, Bath, England]



[Roman Baths and Abbey, III, Bath, England]



[Roman Baths and Abbey, IV, Bath, England]



[Roman Baths and Abbey, Circular Bath, Bath, England]





[Abbey stepping stones, II, Bolton Abbey, England]



[St. Botolph's Church and river, Boston, England]



[From the sea, Bournemouth, England]



[From the East Cliff, Bournemouth, England]



[From the West Cliff, Bournemouth, England]



[Entrance to the harbor, Bournemouth, England]



[Invalids' walk, Bournemouth, England]



[Branksome Chine, Bournemouth, England]



[The Gardens I, Bournemouth, England]



[The Gardens II, Bournemouth, England]



[The Gardens III, Bournemouth, England]



[The Yare, Bramerton [i.e., Bramerton], England]



[From the pier, Brighton, England]



[From the pier, Brighton, England]



[The Pier from the east, Brighton, England]



[Aquarium, Brighton, England]



[College Green, Bristol, England]



[Clifton suspension bridge from the ferry, Bristol, England]



[Clifton suspension bridge from the cliffs, Bristol, England]



[Clifton suspension bridge from the north cliffs, Bristol, England]





[Clifton suspension bridge from the north east cliffs, Bristol, England]



[St. Augustine's Bridge, Bristol, England]



[St. Mary Redcliffe, Bristol, England]



[River Avon from Clifton Downs, Bristol, England]



[From the Harbor, Brixham, England]



[Trawlers leaving harbor, Brixham, England]



[Brixham, England]



[Brixham, England]



[Breakwater, Brixham, England]



[From the cliffs, Broadstairs, England]



[From the gardens, Broadstairs, England]



[York Gate, Broadstairs, England]



[Caister Castle, Caister, [i.e., Caister-on-Sea], England]



[Waverley Court, Camberley, England]



[Royal Military College, Sandhurst, Camberley, England]



[Royal Military College, cricket grounds, Sandhurst, Camberley, England]



[Royal Military College, bathing lake, Sandhurst, Camberley, England]



[Royal Military College, a favorite drive, Sandhurst, Camberley, England]



[Royal Military College, a favorite drive, Sandhurst, Camberley, England]



[Royal Staff College, Camberley, England]





[Royal Staff College, drag hounds, Camberley, England]



[Wellingtonia Avenue, Camberley, England]



[Chobham Ridges, Camberley, England]



[Brackendale, the drive, Camberley, England]



[Brackendale, Estate, Camberley, England]



[Baqshot Road, Camberley, England]



[Boating at Camberley, England]



[Boating and fishing, Camberley, England]



[Caius College and Senate House, Cambridge, England]



[Clare College and Bridge, Cambridge, England]



[Corpus Christi College, Cambridge, England]



[Girton College, Cambridge, England]



[Jesus College, Cambridge, England]



[King's College, Cambridge, England]



[Queen's College Cloisters with Erasmus Tower, Cambridge, England]



[Queen's College Bridge, Cambridge, England]



[St. John's College, Cambridge, England]



[St. John's College, chapel from the river, Cambridge, England]



[St. John's Bridge from the grounds, Cambridge, England]



[St. John's Gateway, Cambridge, England]





[Trinity College, Cambridge, England]



[Bridge of Sighs, Cambridge, England]



[St. Martin's Church, Canterbury, England]



[West Gate, Canterbury, England]



[Citadel, Carlisle, England]



[Castle, Carlisle, England]



[Market place, Carlisle, England]



[Church, Cartmel, England]



[The village and Lion Rock, Cheddar, England]



[Cliffs, I, Cheddar, England]



[Cliffs, II, Cheddar, England]



[Cliffs, III, Cheddar, England]



[The Cross, Cheddar, England]



[The Valley, Cheddar, England]



[Cliffs Hotel, Cheddar, England]




[Promenade looking towards High Street, Cheltenham, England]



[Promenade looking towards Queen's Hotel, Cheltenham, England]



[Pittville Gardens, Cheltenham, England]



[King Charles' Tower, Chester, England]



[The Groves, Chester, England]






[The Cross and Rows, Chester, England]



[Eastgate Street and Newgate Street, Chester, England]



[The cathedral, Chester, England]



[The water tower, Chester, England]



[Eccleston Ferry, Chester, England]



[View on the Dee, Chester, England]



[Cathedral, Chichester, England]



[The pier, Clacton-on-Sea, England]



[Cliffs and beach, Clacton-on-Sea, England]



[The front pier from pier end, Clacton-on-Sea, England]



[Yacht starting, Clacton-on-Sea, England]



[From the cliffs, Clacton-on-Sea, England]



[Promenade looking east, Clacton-on-Sea, England]



[The parade, Clacton-on-Sea, England]



[West cliff, Clacton-on-Sea, England]



[From the Hobby Drive, Clovelly, England]



[Harbor, Clovelly, England]



[General view, Boscastle, Cornwall, England]



[Boscastle, view from New Road, Cornwall, England]



[Boscastle, the valley, Cornwall, England]





[Boscastle, the village street, Cornwall, England]



[Boscastle, entrance to harbor, Cornwall, England]



[Boscastle, view of coast from coast guard's station, Cornwall, England]



[Boscastle, Penally Point and Mechar Island, Cornwall, England]



[Boscastle and Forraburg, Cornwall, England]



[Bude, from the canal, Cornwall, England]



[Compass Point, Bude, Cornwall, England]



[Bude, entrance to harbor and breakwater, Cornwall, England]



[Bude, the lock, Cornwall, England]



[Castle and church, Bude, Cornwall, England]



[Bude, the coast looking N.E., Cornwall, England]



[Bude [and] Strattan, Cornwall, England]



[Bedruthan Steps, I, Cornwall, England]



[Bedruthan Steps, II, Cornwall, England]



[Falmouth, Cornwall, England]



[The beach, Falmouth, Cornwall, England]



[King Harry Passage, near Falmouth, Cornwall, England]



[Coast view, Kynance, Cornwall, England]



[Kynance Cove, Cornwall, England]



[Launceston from S.W., Cornwall, England]





[The castle, Launceston, Cornwall, England]



[Lizard Point, Cornwall, England]



[Mawgan, Vale of Lanherne, Cornwall, England]



[Newlyn, general view, Cornwall, England]



[The Sands, Newquay, Cornwall, England]



[Newquay, from East, Cornwall, England]



[Padstow Quay, Cornwall, England]



[Penzance, general view, Cornwall, England]



[Penzance, Logan Rock, Cornwall, England]



[Penzance, Land's End, Cornwall, England]



[Penzance, St. Michael's Mount, Cornwall, England]



[Port Isaac, looking S.W., Cornwall, England]



[Port Isaac, looking N.E., Cornwall, England]



[Port Isaac, Port Gavern, Cornwall, England]



[Scilly Isles, Houghtown, [i.e., Hugh Town], from Garrison, Cornwall, England]



[Scilly Isles, Houghtown, [i.e., Hugh Town], from St. Mary's, Cornwall, ...]



[Scilly Isles, St. Mary's, Pulpit Rock, Cornwall, England]



[Scilly Isles, Tresco Abbey, Cornwall, England]



[Scilly Isles, Tresco Abbey, old arches, Cornwall, England]



[St. Ives, Gurnard's Head, Cornwall, England]





[St. Ives, general view, Cornwall, England]



[St. Ives, Tregenna Castle, Cornwall, England]



[Tintagel, King Arthur's Castle from valley, I, Cornwall, England]



[Tintagel, King Arthur's Castle from valley, II, Cornwall, England]



[Trevone, near Padstow, Cornwall, England]



[Truro, general view, Cornwall, England]



[Vale of Lanherne, Carmanton Drive, Cornwall, England]



[Wadebridge from south, Cornwall, England]



[Wadebridge and River Camel, Cornwall, England]



[St. Ives, Porthminster Beach, Cornwall, England]



[St. Mawes, near Falmouth, Cornwall, England]



[Newquay, Beacon Cove, Cornwall, England]



[Newquay, Towan Head, Cornwall, England]



[Calstock, Morwell Rock, Cornwall, England]



[From E. Cliff, I, Cromer, England]



[From E. Cliff, II., Cromer, England]



[Golf club house, Cromer, England]



[A pretty corner, Cromer, England]



[From Dyer's Hill, Dartmouth, England]





[General view, Dartmouth, England]



[Mouth of the Dart with castle, Dartmouth, England]




[Old Mill Creek, Dartmouth, England]



[Old Mill Creek, Dartmouth, England]



[Greenaway Ferry, Dartmouth, England]



[Butter Walk, Dartmouth, England]



[Kingswear, Dartmouth, England]



[Sharpham on the Dart, Dartmouth, England]



[Berry Pomeroy Castle, Dartmouth, England]



[General view from cascade, Dawlish, England]



[General view from cascade, Dawlish, England]



[View from Lea Mount, Dawlish, England]



[From station, Dawlish, England]



[From Royal Hotel, Dawlish, England]



[Boating beach, Dawlish, England]



[Bathing cove, Dawlish, England]



[View from pier E, Deal, England]



[View from pier W, Deal, England]



[The Promenade, Deal, England]



[The castle, Deal, England]





[Ambergate, railway bridge over River Derwent, Derbyshire, England]



[Ambergate, Halfpenny Bridge, Derbyshire, England]



[Ambergate, Crich Stand, Derbyshire, England]



[Ashford, old mill, Derbyshire, England]



[Bolsover Castle, Derbyshire, England]



[Buxton, the gardens, Derbyshire, England]



[Buxton, Ashwood Dale, Derbyshire, England]



[Buxton, pump room, Derbyshire, England]



[Buxton, Chee Dale, Derbyshire, England]



[General view, Castleton, Derbyshire, England]



[Peak Cavern, Castleton, Derbyshire, England]



[Peveil Castle, Castleton, Derbyshire, England]



[The Winnets, Castleton, Derbyshire, England]



[Chee Dale, Miller's Dale, Derbyshire, England]



[Chee Tor, I, Miller's Dale, Derbyshire, England]



[Chee Tor, II, Miller's Dale, Derbyshire, England]



[Cromford, the Black Rocks, Derbyshire, England]



[Dovedale, Tissington Straits, Derbyshire, England]



[Dovedale, Tissington Spires, Derbyshire, England]



[Dovedale, stepping stones, Derbyshire, England]





[Dovedale, Lion Rock, Derbyshire, England]



[Eyam Church, Derbyshire, England]



[Eyam Plaque Cottages, Derbyshire, England]



[Grindleford Bridge, Derbyshire, England]



[Haddon Hall, Derbyshire, England]



[Haddon Hall, from the terrace, Derbyshire, England]



[Haddon Hall, from terrace steps, Derbyshire, England]



[Haddon Hall, steps, Derbyshire, England]



[Haddon Hall, the terrace steps, Derbyshire, England]



[Haddon Hall, Dorothy Vernon's Walk, Derbyshire, England]



[Haddon Hall, Dorothy Vernon's Steps, Derbyshire, England]



[Haddon Hall, the ball room, Derbyshire, England]



[Hardwick, New Hall, Derbyshire, England]



[Hardwick, Old Hall, Derbyshire, England]



[Hathersage, Toad Rock, Derbyshire, England]



[Hathersage, Lead Mills Bridge, Derbyshire, England]



[Matlock Bath, from Heights of Jacob, Derbyshire, England]



[Matlock High Tor, I., Derbyshire, England]



[Matlock High Tor, II., Derbyshire, England]



[Matlock High Tor, III., Derbyshire, England]





[Matlock with promenade and Heights of Jacob, Derbyshire, England]



[Matlock South Parade and Heights of Abraham, Derbyshire, England]



[Matlock Bank showing hydropathic, Derbyshire, England]



[Middleton Dale, Derbyshire, England]



[Miller's Dale, Derbyshire, England]



[Mansal Dale I., Derbyshire, England]



[Monsal Dale II., Derbyshire, England]



[Monsal Dale III., Derbyshire, England]



[Mansal Dale from railway station, Derbyshire, England]



[Monsal Dale, the Warren, Derbyshire, England]



[Monsal Dale, Doctor Rocks, Derbyshire, England]



[Monsal Dale, the Warren Waterfall, Derbyshire, England]



[Monsal Dale, Water-come-Jolly, Derbyshire, England]



[Repton Cross, church and school, Derbyshire, England]



[Whitworth Gardens, Darley Dale, Derbyshire, England]



[Wingfield Manor, I., Derbyshire, England]



[Wingfield Manor, II., Derbyshire, England]



[The Park, Devonport, England]



[General view, Dorchester, England]



[High Street West, Dorchester, England]





[South Walk, Dorchester, England]



[Borough Gardens from south, Dorchester, England]



[Admiralty Pier, Dover, England]



[Sea front, Dover, England]



[The castle from the park, Dover, England]



[The castle, Dover, England]



[Shakespeare's Cliff, Dover, England]



[The Cliffs, Dover, England]




[The cathedral, Durham, England]



[The castle, Durham, England]



[The cathedral and castle from the bridge, Durham, England]



[Beachy Head from above, Eastbourne, England]



[Beachy Head from below, Eastbourne, England]



[The Parade from the Wish Tower, Eastbourne, England]



[The cathedral from the river, Ely, England]



[High Street, Exeter, England]



[Countess Weir, Exeter, England]



[Exbridge, Exeter, England]



[From the river, Exeter, England]



[The beach, Exmouth, England]





[The Esplanade, Exmouth, England]



[The Plantation, Exmouth, England]



[Budleigh Salterton, Exmouth, England]



[St. Michael's Abbey, Farnborough, England]



[St. Michael's Abbey, Farnborough, England]



[East Cliff, Felixstowe, England]



[Lower Sandgate Road, Folkestone, England]



[The beach and pier, Folkestone, England]



[The Lees [i.e., Leas], Folkestone, England]



[St. Mary's Church, Folkestone, England]



[Lee's Promenade and Bandstand, Folkestone, England]



[The harbor, Folkestone, England]



[Victoria Pier, Folkestone, England]



[West Cliff, Folkestone, England]



[Arrival of Boulogne boat, Folkestone, England]



[A view near Speech House, Forest of Dean, England]



[The Buckstone, Forest of Dean, England]



[Fritton Decoy, Fritton, England]



[General view, Furness Abbey, England]



[Looking east, Furness Abbey, England]





[[Sir Francis Drake's House near Severn Bridge, Gatcombe, England](#)]



[[General view, Glastonbury, England](#)]



[[St. John's Church, Glastonbury, England](#)]



[[Tor \[Hill\], Glastonbury, England](#)]



[[Abbey, Glastonbury, England](#)]



[[Abbey, St. Joseph's Chapel, Glastonbury, England](#)]



[[Cathedral from church tower, Gloucester, England](#)]



[[Cathedral from river, Gloucester, England](#)]



[[Westgate Street, Gloucester, England](#)]



[[Southgate Street, Gloucester, England](#)]



[[The Wye, Goodrich, England](#)]



[[Castle, the keep, Goodrich, England](#)]



[[Castle, the round tower, Goodrich, England](#)]



[[Castle, the octagonal tower, Goodrich, England](#)]



[[Castle, the chapel, Goodrich, England](#)]



[[The sands, Gorleston, England](#)]



[[Beech \[i.e., Beach\] Gardens, Gorleston, England](#)]



[[View from hotel, Grange-over-Sands, England](#)]



[[Hotel from gardens, Grange-over-Sands, England](#)]



[[View in gardens, Grange-over-Sands, England](#)]





[The beach, Grange-over-Sands, England]



[High Street, Guildford, England]



[Abbott's Hospital, Guildford, England]



[Prospect Hotel, Harrogate, England]



[The Stray, Harrogate, England]



[Royal Baths, Harrogate, England]



[Valley Gardens, I., Harrogate, England]



[Valley Gardens, II., Harrogate, England]



[View from the East Cliff, Hastings, England]



[East Cliff, with beach and fish market, Hastings, England]



[The castle, Hastings, England]



[The parade, Hastings, England]



[The pier, Hastings, England]



[Yachts starting, Hastings, England]



[Lovers' Seat, Hastings, England]



[Hollington Church, Hastings, England]



[Fairlight Glen, Hastings, England]



[Dripping Well, Hastings, England]



[From water tower, Hereford, England]



[Cathedral and Wye bridge, Hereford, England]





[Cathedral from Wye Meadows, Hereford, England]



[Cathedral from Castle Green, Hereford, England]



[Cathedral choir screen, Hereford, England]



[High Tower [i.e., High Town], Hereford, England]



[View from the pier, N.W., Herne Bay, England]



[The pier, Herne Bay, England]



[Clock tower, Herne Bay, England]



[South Parade, I., Herne Bay, England]



[South Parade, II., Herne Bay, England]



[The Reculvers, Herne Bay, England]



[The village, Horning Village, England]



[The ferry, Horning Village, England]



[Mill, Horning Village, England]



[From the pier, New Hunstanton, England]



[The promenade, Hunstanton, England]



[The lighthouse, Hunstanton, England]



[The cliffs, Hunstanton, England]



[The castle, Hurstmonceux, England]

Not Digitized

[The church crypt, Hythe, England]



[From Hillsborough, Ilfracombe, England]





[Town and hotels from Capstone, Ilfracombe, England]



[Town and beach from Capstone, Ilfracombe, England]



[Watermouth Castle, Ilfracombe, England]



[Watermouth caves, Ilfracombe, England]



[Capstone, from the arcade, Ilfracombe, England]



[Capstone, hill from Ilfracombe Hotel, Ilfracombe, England]



[Capstone steps, Ilfracombe, England]



[Lantern Hill, Ilfracombe, England]



[Tor's Walk, Ilfracombe, England]



[From northwest, Ilkley, England]



[Cow and Calf Rocks, Ilkley, England]



[Heber's Ghyll, Ilkley, England]



[The castle, Kenilworth, England]



[Looking towards Ross, Kerne Bridge, England]



[Looking towards Lydbrook, Kerne Bridge, England]



[The gateway, Lancaster Castle, England]



[Ambleside, Lake District, England]



[Ambleside, stepping stones, Lake District, England]



[Ambleside, Stock Ghyll Force, Lake District, England]



[Ambleside, Kirkstone Pass, Lake District, England]





[[Appleby Castle, Lake District, England](#)]



[[Armathwaite, the bay, Lake District, England](#)]



[[Armathwaite, old mill, Lake District, England](#)]



[[Blea Tarn, Lake District, England](#)]



[[Borrowdale Valley, from Bowder Stone, Lake District, England](#)]



[[Borrowdale Birches, I., Lake District, England](#)]



[[Borrowdale Birches, II., Lake District, England](#)]



[[Bowder Stone, Lake District, England](#)]



[[Buttermere and Crummock Water, Lake District, England](#)]



[[Buttermere and Hasness, Lake District, England](#)]



[[Coniston, Lake District, England](#)]



[[Coniston, Tarn Howes, Lake District, England](#)]



[[Derwentwater, Keswick, from Friars' Crag, Lake District, England](#)]



[[Derwentwater and Keswick, Friars' Crag, Lake District, England](#)]



[[Derwentwater, Lodore Hotel, Waterlily Bay, Lake District, England](#)]



[[Derwentwater, Lodore Falls, Lake District, England](#)]



[[Derwentwater, Scarfclose Bay, Lake District, England](#)]



[[Derwentwater, from Castle Hill, Lake District, England](#)]



[[Derwentwater, Ashness Bridge and Skiddaw, Lake District, England](#)]



[[Derwentwater, Skiddaw, from Lattrigg, Lake District, England](#)]





[On Derwentwater, cattle study, Lake District, England]



[On Derwentwater, cattle study, Lake District, England]



[On Derwentwater, boat landing, Lake District, England]



[On Derwentwater, Broomhill Point, Lake District, England]



[Grasmere Church, Lake District, England]



[Grasmere, Lake District, England]



[Grasmere, from Red Bank, Lake District, England]



[Helvellyn and Thirlmere, Lake District, England]



[Honister Pass, Lake District, England]



[Ingleborough from Chapel-le-Dale, Yorkshire, England]



[Kirkby Stephen, Stenkreth, Lake District, England]



[Kirkoswald Castle, near Lazonby, Lake District, England]



[Nunnery Walks, near Lazonby, Lake District, England]



[Rydal Water, I., Lake District, England]



[Rydal Water, II., Lake District, England]



[Rydal Water, III., Lake District, England]



[Ullswater, from Place Fell, Lake District, England]



[Ullswater, from S. W., Lake District, England]



[Ullswater, Stybarrow Crag, Lake District, England]



[Ullswater, Aira Force, Lake District, England]





[Ullswater, from Gowbarrow Park, Lake District, England]



[Ullswater, hotel and lake, Patterdale, Lake District, England]



[Ullswater, Howtown Pier, Lake District, England]



[Ullswater, Howtown bay, Lake District, England]



[Ullswater, Eamont Bridge, near Penrith, Lake District, England]



[Ullswater and River Eamont from Pooley Bridge, Lake District, England]



[Ullswater, Broughman Castle, near Penrith, Lake District, England]



[Windermere, from summit, Lake District, England]



[Windermere, from Orrest Head, Lake District, England]



[Windermere, Brathay Rock and Waterhead Hotel, Lake District, England]



[Windermere and Langdale Pikes, Lake District, England]



[Windermere, Langdale Pikes, Lake District, England]



[Windermere, Langdale Valley, Lake District, England]



[Windermere, from Belsfield Hotel, Lake District, England]



[Windermere, steam ferry, Lake District, England]



[Windermere and Bowness, Lake District, England]



[Windermere, Bowness, from Bellisle, Lake District, England]



[Windermere, Bowness, from Birch Holm, Lake District, England]



[Windermere, Bowness, boat landing, Lake District, England]



[Windermere, Bowness, from Ferry Hotel, Lake District, England]





[Windermere, Bowness, Bay and Belsfield Hotel, Lake District, England]



[General view, Lee (Devon), England]



[Old post office, Lee (Devon), England]



[Swiss cottage, Lee (Devon), England]



[Cathedral, South Side, Lichfield, England]



[St. Chad's Church, Lichfield, England]



[Lincoln, from S. E., Lincoln, England]



[Stonebows, Lincoln, England]



[Newport Arch, Lincoln, England]



[From the pier, Littlehampton, England]



[Pier and harbor, Littlehampton, England]



[The harbor, Littlehampton, England]



[Rustington Convalescent Home, Littlehampton, England]



[New Brighton Pier, Liverpool, England]



[St. George's Hall, Liverpool, England]



[New Brighton Beach, Liverpool, England]



[The art gallery and museum, Liverpool, England]



[Houses of Parliament from the river, London, England]



[Houses of Parliament, St. Stephen's Hall (Interior), London, England]



[Royal Exchange, London, England]





[British Museum, London, England]



[Whitehall, horse guards, London, England]



[Lambeth Palace, London, England]



[The Tower, London, England]



[Tower Bridge, II. (open), London, England]



[London Bridge, London, England]



[Westminster Abbey, London, England]



[St. Paul's Cathedral, West Front, London, England]



[Trafalgar Square, from National Gallery, London, England]



[Trafalgar Square and National Gallery, London, England]



[Hyde Park Corner, London, England]



[Rotten Row and Hyde Park Corner, London, England]



[Cheapside, London, England]



[Piccadilly Circus, London, England]



[Holborn Viaduct, London, England]



[Kensington Gardens, the fountains, London, England]



[Thames embankment, London, England]



[Albert Monument, London, England]



[A yeoman of the guard (Beefeater), London, England]



[Hampton Court Palace Gateway, London and suburbs, England]





[[Hampton Court Park, London and suburbs, England](#)]



[[Hampton Court Palace, London and suburbs, England](#)]



[[Henley Regatta, I., London and suburbs, England](#)]



[[Henley Regatta, II., London and suburbs, England](#)]



[[Henley on Thames, Red Lion Hotel, London and suburbs, England](#)]



[[Kew Gardens, the museum, London and suburbs, England](#)]



[[Paddington, Great Western Hotel, London and suburbs, England](#)]



[[Richmond, the bridge, London and suburbs, England](#)]



[[Richmond, the terrace, London and suburbs, England](#)]



[[Richmond, Star and Garter Hotel, London and suburbs, England](#)]



[[Richmond, view of the Thames, London and suburbs, England](#)]



[[Richmond, the terrace, London and suburbs, England](#)]



[[Windsor, ruins at Virginia Water, London and suburbs, England](#)]



[[Windsor, view of the castle from the river, London and ...](#)]



[[Windsor, East Terrace, London and suburbs, England](#)]



[[Windsor, Boulter's Lock, London and suburbs, England](#)]



[[The bridge from below Maidenhead, London and suburbs, England](#)]



[[Cliveden Reach and House, Maidenhead, London and suburbs, England](#)]



[[Cliveden Woods, from ferry, London and suburbs, England](#)]



[[Cliveden from below Cookham Ferry, London and suburbs, England](#)]





[Caversham, near Reading, London and suburbs, England]



[Whitchurch, from Pangbourne Bridge, London and suburbs, England]



[Goring and Streatley, London and suburbs, England]



[View at Goring, below the Weir, London and suburbs, England]



[Great Marlow, London and suburbs, England]



[Burnham Beeches, London and suburbs, England]



[Dartford, Messrs. Burroughs, Wellcome & Co.'s factory, London and suburbs, ...]



[The dockyard, Chatham, England]



[The Medway, Chatham, England]



[Boscastle, harbor looking west, Cornwall, England]



[Grasmere, from Prince of Wales Hotel, Lake District, England]



[Tower Bridge, III. (closed), London, England]



[The terrace, Lowestoft, England]



[The harbor, Lowestoft, England]



[The sands from Royal Hotel, Lowestoft, England]



[Entrance to jetty, Lowestoft, England]



[Inner harbor, Lowestoft, England]



[Royal Hotel from pier, Lowestoft, England]



[The pier, Lowestoft, England]



[The pier pavillion, Lowestoft, England]





[Pier head, I., Lowestoft, England]



[Pier head, II., Lowestoft, England]



[St. Margaret's Church, Lowestoft, England]



[High Lighthouse, Lowestoft, England]



[Lighthouse Score, Lowestoft, England]



[Belle Vue, Jubilee Bridge, Lowestoft, England]



[General view, Ludlow, England]



[Dinham Bridge and Ludlow, England]



[Dinham Bridge, Ludlow, England]



[Church, Ludlow, England]



[Castle, I., Ludlow, England]



[Castle, II., Ludlow, England]



[Durdle Door, Lulworth, England]



[Cove, Lulworth, England]



[Cove, Lulworth, England]



[Viaduct, I., Lydbrook (Lower), England]



[Viaduct, II., Lydbrook (Lower), England]



[General view, Lydbrook (lower), England]



[Welsh Bicknor, Lydbrook (lower), England]



[The gorge, Lydford, England]





[General view, Lydney, England]



[The cross, Lydney, England]



[The church, Lydney, England]



[Lynmouth Harbor, Lynton and Lynmouth, England]



[View of Lynmouth from Lynton, Lynton and Lynmouth, England]



[Glen Lyn, the upper falls, Lynton and Lynmouth, England]



[Glen Lyn, falls and upper bridge, Lynton and Lynmouth, England]



[View in East Lyn with Lynton, Lynton and Lynmouth, England]



[Mill, East Lyn, Lynton and Lynmouth, England]



[Watersmeet and refreshment house, Lynton and Lynmouth, England]



[Exmoor, Malmsmead Inn and bridge, Doone Valley, Lynton and Lynmouth, ...]



[The Valley of Rocks, Lynton and Lynmouth, England]



[The Devil's Cheesewring in the Valley of Rocks, Lynton and ...]



[Castle Rock in the Valley of Rocks, Lynton and Lynmouth, ...]



[Lee Abbey, Lynton and Lynmouth, England]



[Hunter's Inn, Lynton and Lynmouth, England]



[Old Palace, Maidstone, England]



[The museum, Maidstone, England]



[Church, palace and college, Maidstone, England]



[High Street, Maidstone, England]





[[East Farleigh Lock, near Maidstone, England](#)]



[[Loose Church and village, near Maidstone, England](#)]



[[Allington Castle and river, near Maidstone, England](#)]



[[Sandown Bay, Isle of Wight, England](#)]



[[Jersey, Saint Brelades Bay, Channel Island, England](#)]



[[Jersey, Mont Orqueil Castle, Channel Island, England](#)]



[[Jersey, Gorey and the castle, Channel Island, England](#)]



[[Jersey, Corbiere Lighthouse, II, Channel Island, England](#)]



[[Castletown, Rushen Castle, Isle of Man, England](#)]



[[Douglas, harbor with steamers, Isle of Man, England](#)]



[[Douglas, the beach, Isle of Man, England](#)]



[[Douglas, loch promenade, Isle of Man, England](#)]



[[Douglas, loch promenade \(storm scene\), Isle of Man, England](#)]



[[Douglas Pier, Isle of Man, England](#)]



[[Douglas Lighthouse and bathing cove, Isle of Man, England](#)]



[[Douglas, Kirk Braddan, Isle of Man, England](#)]



[[Groudle Glen and Hotel, Isle of Man, England](#)]



[[Groudle Glen, the mill, Isle of Man, England](#)]



[[Groudle Glen Hotel and tram station, Isle of Man, England](#)]



[[Laxey, general view, Isle of Man, England](#)]





[Laxey tram station, Isle of Man, England]



[Laxey, the Wheel, Isle of Man, England]



[Laxey, Doon Glen Waterfall, Isle of Man, England]



[Peel, general view of castle, Isle of Man, England]



[Peel, St. Germain's Cathedral, Isle of Man, England]



[Peel, Glen Helen and Pleasure Ground, Isle of Man, England]



[Peel, Glen Helen Waterfall, Isle of Man, England]



[Peel, Glen May Waterfall, Isle of Man, England]



[Port Erin, general view, Isle of Man, England]



[Port Erin, general view, Isle of Man, England]



[Port Erin, Bradda Head, Isle of Man, England]



[Port Erin, view from Bradda Head, Isle of Man, England]



[Port St. Mary, Sugar Loaf Rock, Isle of Man, England]



[Ramsey, general view, Isle of Man, England]



[Ramsey, iron bridge, Isle of Man, England]



[Ramsey, rough sea, Isle of Man, England]



[Ramsey, Ballower Mount, Isle of Man, England]



[Ramsey, the park, Isle of Man, England]



[Ramsey, St. Maughold Church, Isle of Man, England]



[Ramsey, Sulby Glen, Upper Falls, Isle of Man, England]





[Ramsey, Sulby Bridge, Isle of Man, England]



[From Prospect Hill, Malvern, England]



[Ivy Scar Rock, Malvern, England]



[Worcestershire Beacon, Malvern, England]



[Priory Church, II., Malvern, England]



[Wells, Malvern, England]



[West Malvern, Malvern, England]



[The jetty, I., Margate, England]



[The jetty, II., Margate, England]



[The harbor, I., Margate, England]



[The harbor, II., Margate, England]



[The promenade, Margate, England]



[Beach and ladies' bathing place, Margate, England]



[The Gap, Margate, England]



[Kingsgate Castle, Margate, England]



[The fort, Margate, England]



[From Penalt, Monmouth, England]



[From S. W., Monmouth, England]



[Troy House, Monmouth, England]



[Bridge over the Monnow, Monmouth, England]





[On the Monnow, Monmouth, England]



[Footbridge on the Monnow, Monmouth, England]



[On the Trothy, Monmouth, England]



[Dixton Ferry and Church, Monmouth, England]



[Vicinity of Seven Sisters' Rocks, River Wye, Monmouth, England]



[Vicinity of Newland Church, Monmouth, England]



[Vicinity of Wonastow Church, Monmouth, England]



[Vicinity of Wyaston Lees, Monmouth, England]



[Vicinity of Redbrook, Monmouth, England]



[Promenade, West, Morecambe, England]



[West End Pier, Morecambe, England]



[West End Pier, Morecambe, England]



[Heysham Church, Morecambe, England]



[Heysham Village, Morecambe, England]



[Parade looking east, Morecambe, England]



[Parade looking east, Morecambe, England]



[Parade and pier, Morecambe, England]



[The Sands, Morecambe, England]



[Parade and revolving tower, Morecambe, England]



[View from stone pier, Morecambe, England]





[Barricane Shell Beach, Morthoe, England]



[The Church, Morthoe, England]



[Sands, West, Mundsley-On-Sea, England]



[Sands, East, Mundsley-On-Sea, England]



[Interior, Netley Abbey, England]



[Exterior, Netley Abbey, England]



[Gordon Memorial, New Brompton, England]



[The Memorial Arch, New Brompton, England]



[Jesmond Dene, old mill, Newcastle-on-Tyne, England]



[Jesmond Dene, old mill, Newcastle-on-Tyne, England]



[Blackgate and Castle, Newcastle-on-Tyne, England]



[Tynemouth, Newcastle-on-Tyne, England]



[The Tower, Newton Abbott, England]



[Bradley Woods, Newton Abbott, England]



[Oqwell, old mill, Newton Abbott, England]



[Thorpe, Old Reach, Norwich, England]



[Thorpe, New Reach, Norwich, England]



[Thorpe, church and river, Norwich, England]



[Pulls Ferry, Norwich, England]



[Southwell Cathedral and abbey ruins, Notts, England]





[Newstead Abbey, Notts, England]



[From the station, Okehampton, England]



[From N. W., Okehampton, England]



[Church, Yes-Tor and Beacon, Okehampton, England]



[The castle, Okehampton, England]



[Straithe, Ormesby, England]



[Broad, Ormesby, England]



[Beach, Overstrand, England]



[Cliffs, Overstrand, England]



[General view and High Street, Oxford, England]



[Christ Church College, Oxford, England]



[Merton and Christ Church College, Oxford, England]



[Magdalen College, from the river, Oxford, England]



[Magdalen College, Founder's Tower and Cloisters, Oxford, England]



[Magdalen Tower, Oxford, England]



[Magdalen Tower, from the river, Oxford, England]



[New College, garden front, Oxford, England]



[St. Johns College, Oxford, England]



[Trinity College, Oxford, England]



[Worcester College, Oxford, England]





[Sheldonian Theatre, Oxford, England]



[Tom Tower, Oxford, England]



[The sands, Paignton, England]



[The sands, Paignton, England]



[Torquay and Paignton, England]



[The pier, Paignton, England]



[Cathedral, west front, Peterborough, England]



[Cathedral, from south, Peterborough, England]



[Castle, Pevensey, England]



[From Mount Edgcumbe, Plymouth, England]



[The Hoe, from the Rusty Anchor, Plymouth, England]



[The Pier, with Drake's Island, Plymouth, England]



[The "Impregnable" training ship, Plymouth, England]



[Saltash Bridge, Plymouth, England]



[Ivybridge, the bridge, Plymouth, England]



[Ivybridge, general view, Plymouth, England]



[Eddystone Lighthouse, Plymouth, England]



[Chesil Beach, Portland, England]



[Cove, Portland, England]



[General view, Portland, England]





[Prison, Portland, England]



[Sandsfoot Castle, Portland, England]



[Rufus Castle, I., Portland, England]



[Rufus Castle, II., Portland, England]



[Town Hall, Portsmouth, England]



[Harbor, Portsmouth, England]



[The "Victory" (Nelson's Flagship), stern, Portsmouth, England]



[The bridge, Potter Heigham, England]



[The Staithe, Potter Heigham, England]



[Raqlan Castle, I., England]



[Raqlan Castle, II., England]



[Raqlan Castle, III., England]



[The moat, Raqlan Castle, England]



[The courtyard, Raqlan Castle, England]



[Sands, Ramsgate, England]



[Harbor, I., Ramsgate, England]



[Harbor, II., Ramsgate, England]



[New Road, Ramsgate, England]



[The waterfall, Ramsgate, England]



[The cathedral, Rochester, England]





[The castle, Rochester, England]



[From the river, I., Ross-on-Wye, England]



[From the river, II., Ross-on-Wye, England]



[Cliff and town, Ross-on-Wye, England]



[Market Hall, Ross-on-Wye, England]



[Castle tower, Ross-on-Wye, England]



[River Wye from Parade, Ross-on-Wye, England]



[Wilton Castle, Ross-on-Wye, England]



[Church, Ross-on-Wye, England]



[Church, interior, Ross-on-Wye, England]



[General view, Salisbury, England]



[Cathedral, Salisbury, England]



[Cathedral, from the river, Salisbury, England]



[Stonehenge, Salisbury, England]



[General view, Sandgate, England]



[The promenade, Sandgate, England]



[The Severn Bridge, Sharpness, England]



[From East Cliff, Sheringham, England]



[In the woods, Sheringham, England]



[From the school, Shrewsbury, England]





[The square, Shrewsbury, England]



[Ireland's Mansion, Shrewsbury, England]



[English Bridge, Shrewsbury, England]



[The Severn and Kingsland, Shrewsbury, England]



[The pier, Skegness, England]



[The parade, Skegness, England]



[Lumley Road, Skegness, England]



[Lumley Road, Skegness, England]




[Tower and parade, Skegness, England]



[Gardens and pavilion, Skegness, England]



[White Hart Hotel, Sonning-on-Thames, England]



[Westgate, Southampton, England]



[South Shore, Southampton, England]



[The Avenue, Southampton, England]



[The pier, Southampton, England]



[General view, Southend-on-Sea, England]



[View from the pier, I., Southend-on-Sea, England]



[View from the pier, II., Southend-on-Sea, England]



[Pier and bathing place, looking East, Southend-on-Sea, England]



[Hadleigh Castle, Southend-on-Sea, England]





[The pier, Southend-on-Sea, England]



[The East Parade (i.e., promenade) and yachts, Southend-on-Sea, England]



[West Parade (i.e., promenade), Southend-on-Sea, England]



[The promenade and lakes, Southport, England]



[Lord Street, Southport, England]



[Parade (i.e., promenade) from the pier, Southport, England]



[The pier, Southport, England]



[Municipal buildings, Southport, England]



[Pier and bridge, Southport, England]



[Southsea beach, England]



[Southsea beach, England]



[From the pier, Southwell, England]



[North Parade (i.e., promenade), Southwell, England]



[Parade (i.e., promenade) and Coast Guard Station, Southwell, England]



[Shakespeare's Memorial Theatre, Stratford-on-Avon, England]



[Trinity Church yard, Stratford-on-Avon, England]



[Trinity Church from the river, Stratford-on-Avon, England]



[Shakespeare's birthplace, Stratford-on-Avon, England]



[Ann Hathaway's Cottage, Stratford-on-Avon, England]



[General view, Swanage, England]





[General view, Swanage, England]



[The bay, Swanage, England]



[Beach, Swanage, England]



[The Globe, Swanage, England]



[Tilly Whim Caves, Swanage, England]



[Studland Church, Swanage, England]



[Studland Church, interior, Swanage, England]



[General view, I., Symonds Yat, England]



[General view, II., Symonds Yat, England]



[From the Rock, I., Symonds Yat, England]



[From the Rock, II., Symonds Yat, England]



[The parade (i.e., promenade), Market Day, Taunton, England]



[The castle, Taunton, England]



[The park, Taunton, England]



[St. Mary's Church, Taunton, England]



[From the west, Tavistock, England]




[Guildhall Square, Tavistock, England]



[Abbey bridge, Tavistock, England]



[View from E. Cliff, Teignmouth, England]



[View from Torquay Road, Teignmouth, England]





[View from the Ness, Teignmouth, England]



[The den, Teignmouth, England]



[The den, Teignmouth, England]



[The beach, Teignmouth, England]



[The Ness, Teignmouth, England]



[General view, Tintern, England]



[Abbey and village, Tintern, England]



[Abbey S. W., II., Tintern, England]



[Abbey from the ferry, Tintern, England]



[Abbey from the quest house, Tintern, England]



[Abbey interior, looking E., Tintern, England]



[Abbey interior, looking W., Tintern, England]



[From the hill, Torquay, England]



[From Waldren Hill, Torquay, England]



[Princess Gardens, Torquay, England]



[From Rock Walk, Torquay, England]



[Anstey's Cove, Torquay, England]



[Anstey's Cove, Torquay, England]



[Natural Arch, Torquay, England]



[Cockington Church, Torquay, England]





[[Cockington Village, Torquay, England](#)]



[[Cockington Forge, Torquay, England](#)]



[[Babbacombe Beach, Torquay, England](#)]



[[Babbacombe Beach, Torquay, England](#)]



[[Approach to Babbacombe Beach, Torquay, England](#)]



[[General view, Torrington, England](#)]



[[Railway station and Rothern Bridge, Torrington, England](#)]



[[Rothern Bridge, Torrington, England](#)]



[[Castle Hill, Torrington, England](#)]



[[Taddiport from Castle Hill, Torrington, England](#)]



[[General view, Totnes, England](#)]



[[Landing place, Totnes, England](#)]



[[Fore Street, Totnes, England](#)]



[[Penshurst Bridge, Tunbridge Wells, England](#)]



[[Penshurst Place, Tunbridge Wells, England](#)]



[[Penshurst Castle, Tunbridge Wells, England](#)]



[[Farmhouse near Tunbridge Wells, England](#)]



[[Speldhurst Inn, Tunbridge Wells, England](#)]



[[From Mount Ephraim, Tunbridge Wells, England](#)]




[[The High Rocks, Tunbridge Wells, England](#)]





[The High Rocks, I., Tunbridge Wells, England]



[The High Rocks, II., Tunbridge Wells, England]



[The Toad Rock, Tunbridge Wells, England]



[The Pantiles, looking North, Tunbridge Wells, England]



[The Pantiles, looking south, Tunbridge Wells, England]



[The Pantiles, III., Tunbridge Wells, England]



[The common, Tunbridge Wells, England]



[The common, from the Wellington Hotel, Tunbridge Wells, England]



[The Wellington Hotel, Tunbridge Wells, England]



[The Spa Hotel, Tunbridge Wells, England]



[Happy Valley, Tunbridge Wells, England]



[Long Sands, Tynemouth, England]



[General view, Upwey, England]



[The castle, Walmer, England]



[The castle, Warwick, England]



[The castle from the bridge, Warwick, England]



[The castle from the river, Warwick, England]



[Cathedral, east front, Wells, England]



[General view, Weston-super-Mare, England]



[The pier, Weston-super-Mare, England]





[The pier, Weston-super-Mare, England]



[From south, Weston-super-Mare, England]



[Anchor Head, Weston-super-Mare, England]



[Parade (i.e., promenade) from Anchor Head, Weston-super-Mare, England]



[The sands, Weston-super-Mare, England]



[Glentworth Sands, Weston-super-Mare, England]



[Grove Park, Weston-super-Mare, England]



[Kewstoke Road, Weston-super-Mare, England]



[From the north, Weymouth, England]



[Jubilee Clock Tower, Weymouth, England]



[The fort, Weymouth, England]



[Whitchurch, near Symonds Yat, England]



[From Symonds Yat, Whitchurch, England]



[Blackgang Chine, Isle of Wight, England]



[Bonchurch Pond, I., Isle of Wight, England]



[Bonchurch Pond, II., Isle of Wight, England]



[Bonchurch, Isle of Wight, England]



[Carisbrocke (i.e., Carisbrooke), the village, Isle of Wight, England]



[Carisbrocke (i.e., Carisbrooke), the castle, Isle of Wight, England]



[Cowes, the green, I., Isle of Wight, England]





[Cowes, the green, II., Isle of Wight, England]



[Cowes, marine parade (i.e., promenade), Isle of Wight, England]



[Cowes, R. Y. S. club house, Isle of Wight, England]



[Freshwater Bay and Stag Rock, Isle of Wight, England]



[Freshwater Bay Arch and Stag Rocks, Isle of Wight, England]



[Freshwater Bay, Tennyson's home, Isle of Wight, England]



[Godshill, Isle of Wight, England]



[The Landslip, Isle of Wight, England]



[Luccombe Chine, Isle of Wight, England]



[The Needles, I., Isle of Wight, England]



[The Needles, II., Isle of Wight, England]



[Alum Bay and the Needles, Isle of Wight, England]



[Osborne House, Isle of Wight, England]



[Ryde, from pier, Isle of Wight, England]



[Ryde, Apley Tower, Isle of Wight, England]



[Ryde, the esplanade, Isle of Wight, England]



[Ryde, hotels and coaches, Isle of Wight, England]



[Ryde, Spencer Road, Isle of Wight, England]



[Seaview near Ryde, I., Isle of Wight, England]



[Seaview near Ryde, II., Isle of Wight, England]





[Sandown from pier, Isle of Wight, England]




[Shanklin, the bridge, Isle of Wight, England]



[Shanklin, old village, Isle of Wight, England]



[Shanklin, Chine, Isle of Wight, England]



[Shanklin, Chine, Isle of Wight, England]



[Searshore near Shanklin, Isle of Wight, England]



[Totland Bay, Isle of Wight, England]



[Ventnor, from sea, Isle of Wight, England]



[Ventnor, from East Cliff, Isle of Wight, England]



[Ventnor, Cottage Hospital, Isle of Wight, England]



[Ventnor, Steephill Cove, Isle of Wight, England]



[Ventnor, cliff walk, Isle of Wight, England]



[Ventnor, road to the Undercliff, Isle of Wight, England]



[Whippingham Church, Isle of Wight, England]



[Cathedral and avenue, Winchester, England]



[Rufus Stone, New Forest, Winchester, England]



[General view, Worcester, England]



[Cathedral, S. E., Worcester, England]



[Cathedral, S. W., Worcester, England]



[Promenade, Worcester, England]





[Edgar Tower, Worcester, England]



[Severn Bridge, Worcester, England]



[South Street, Worthing, England]



[The pier, Worthing, England]



[The beach from the pier, Worthing, England]



[The beach looking west, Worthing, England]



[The beach looking east, Worthing, England]



[Bridge, Wroxham, England]



[Wherry leaving Wroxham, England]



[Britannia Pier and parade (i.e., promenade), Yarmouth, England]



[Britannia Pier, Yarmouth, England]



[The market, Yarmouth, England]



[The jetty, Yarmouth, England]



[Yachts starting, Yarmouth, England]



[St. Peter's Church, Yarmouth, England]



[Town Hall, Yarmouth, England]



[The beach, gardens and jetty, Yarmouth, England]



[Sands and revolving tower, Yarmouth, England]



[From city walls, York, England]



[From railway bridge, York, England]





[Kirkstall Abbey, York, England]



[Micklegate Bar, York, England]



[Minster, choir east, York, England]




[Bridlington, convalescent home, Yorkshire, England]



[Bridlington, children's corner, Yorkshire, England]



[Bridlington, the parade (i.e., promenade), Yorkshire, England]



[Bridlington, Priory Church, Yorkshire, England]



[Bridlington, the Bayle Gate, Yorkshire, England]



[Bridlington, the harbor, Yorkshire, England]



[Bridlington, the harbor, from south pier, Yorkshire, England]



[Flamborough, North Sea landing, Yorkshire, England]



[Flamborough, lighthouse, Yorkshire, England]



[Flamborough, scar, Yorkshire, England]



[Giggleswick Church, Yorkshire, England]



[Hawes, Hardrow Scar, Yorkshire, England]



[Ingleton, Beesley Falls, Yorkshire, England]



[Malham Tarn, Yorkshire, England]



[Penyghent, from Horton, Yorkshire, England]



[Redcar, the esplanade, Yorkshire, England]



[Redcar, the esplanade, Yorkshire, England]





[Redcar, the pier, Yorkshire, England]



[The Ribble at Horton, Yorkshire, England]



[Saltburn-by-the-Sea, the gardens, Yorkshire, England]



[Saltburn-by-the-Sea, the Cat Nab, Yorkshire, England]



[Saltburn-by-the-Sea, general view, Yorkshire, England]



[Scarborough, South Bay, Yorkshire, England]



[Scarborough, Grand Hotel, Yorkshire, England]



[Scarborough, from below Valley Bridge, Yorkshire, England]



[Scarborough, the spa, Yorkshire, England]



[Scarborough, the children's corner, Yorkshire, England]



[Scarborough, the castle, Yorkshire, England]



[Scarborough, Hayburn Wyke, Yorkshire, England]



[Settle, from west, Yorkshire, England]



[Silex Bay, Yorkshire, England]



[Skipton Castle, Yorkshire, England]




[Skipton Castle, gateway, Yorkshire, England]



[Stainforth Falls, Yorkshire, England]



[Thornwick Bay, Yorkshire, England]



[Whitby, from East Cliff, Yorkshire, England]



[Whitby, from West Cliff, Yorkshire, England]





[Whitby, Rigg Mill, near Whitby, Yorkshire, England]



[Whitby, Robin Hood's Bay, Yorkshire, England]



[Whitby, Robin Hood's Bay, Yorkshire, England]



[Whitby, the abbey, I., Yorkshire, England]



[Whitby, the abbey, II., Yorkshire, England]



[Whitby, the abbey, III., Yorkshire, England]



[Whitby, the pier, Yorkshire, England]



[Whitby, St. Mary's Church, Yorkshire, England]



[Whitby, view from Larpool, Yorkshire, England]



[Whitby, Runswick Bay, Yorkshire, England]



[Whitby, Runswick Bay, Yorkshire, England]



[Whitby, Runswick sands, Yorkshire, England]



[Whitby, Glaisdale, Beggars' Bridge, Yorkshire, England]



[Whitby, Staithe, Yorkshire, England]



[Father and son (highland cattle), England]



[Thirsty cattle, England]



[Peace and plenty, England]



[Eventide, England]



[Opposition, England]



[Eel fisher's hut on the Bore, (i.e., Bure River) England]





[Milking time, England]



[Waiting for a job (donkeys), England]



[Ventnor, from West Cliff, Isle of Wight, England]



[Launceston from St. Stephens, Cornwall, England]



[Bakewell, from river, Derbyshire, England]



[General view, Llandoyno on the Wye, England]



[Royal Military College, Sandhurst, Camberley]



[Robin Hood Bay]



[Derwentwater, Keswick, Crosthwaite Church, Lake District]



["Osborne", royal yacht]



["Kaiser Wilhem II"]



["Koh-i-noor"]



["Lydia"]



["Vera"]



[R. M. S. "Pembroke Castle"]



[R. M. S. "Dunottar Castle"]



[R. M. S. "Campania" in the Mersey]



[Tubular Bridge, Chepstow, Wales]